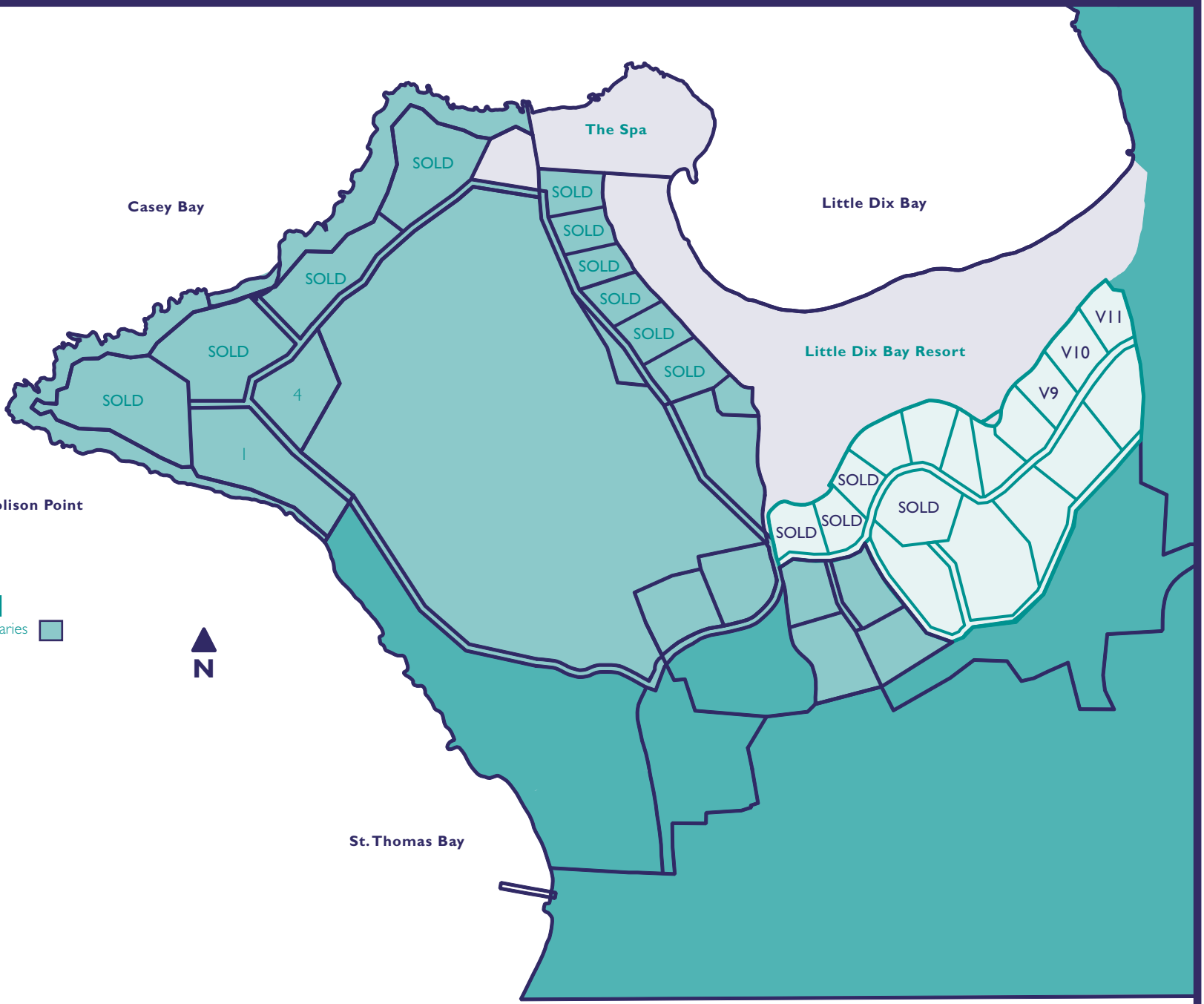






THE VILLAS

SITE PLAN



Phase One Boundaries 
Future Development Boundaries 



Villa Sites

Parcel	Acres
V1	SOLD
V2	SOLD
V3	SOLD
V9	.915
V10	.904
VII	.704

The map is not to scale, boundaries are subject to survey.